

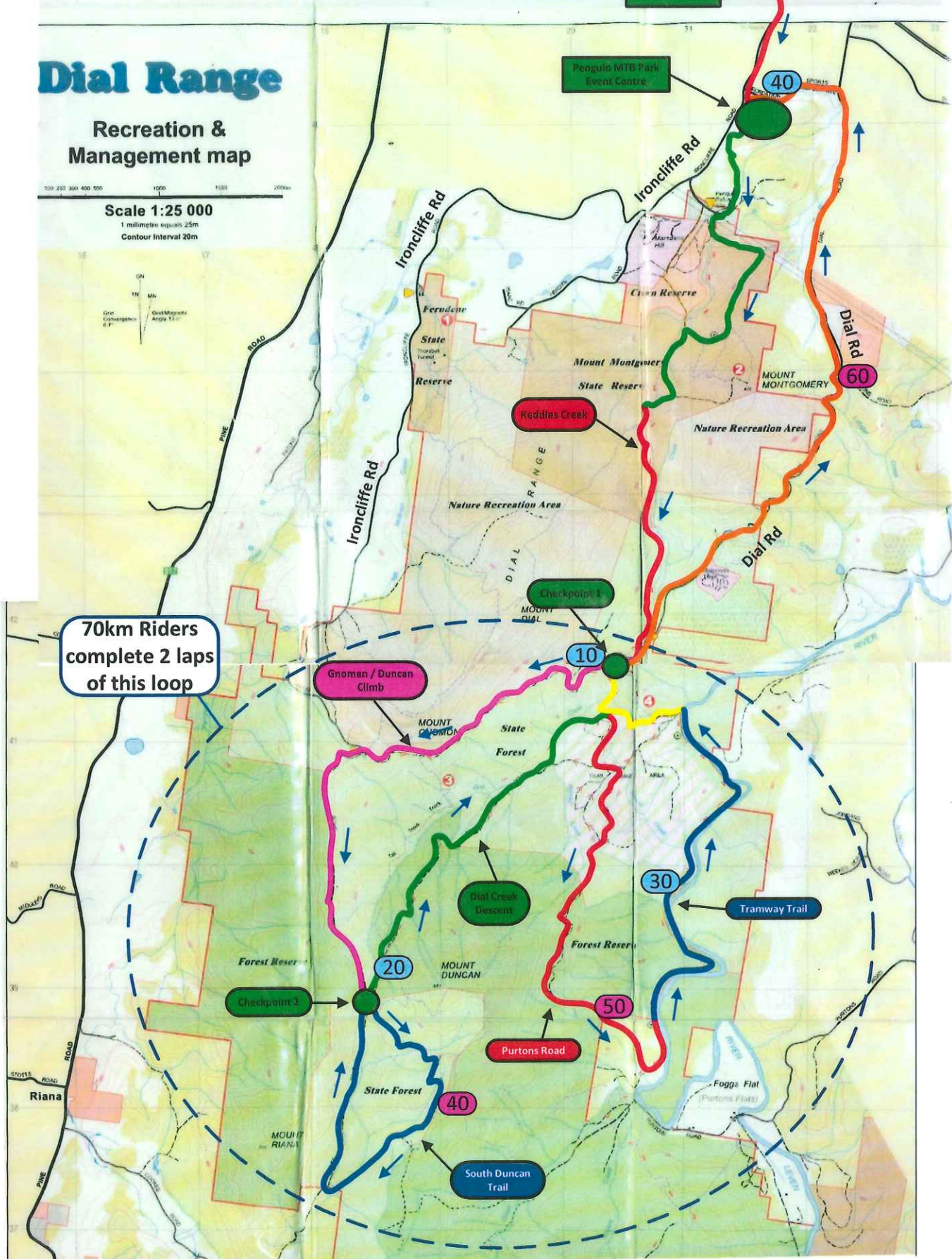
# Cranky Penguin Rider Map



## Dial Range

Recreation & Management map

Scale 1:25 000  
1 millimetre equals 25m  
Contour Interval 20m



70km Riders complete 2 laps of this loop

Gnomon / Duncan Climb

Checkpoint 1

10

20

40

Purtons Road

South Duncan Trail

Dial Creek Descent

30

50

Keddles Creek

60

40

Penguin MTB Park Event Centre

Race Starts Here

Event Start

Tramway Trail

Foggs Flat (Purtons Flats)

Forest Reser

State Forest

Checkpoint 2

MOUNT DUNCAN

MOUNT MONTGOMERY

Ironcliffe Rd

Dial Rd

Preservation Dr

Main Rd

Hales St

State Reserve

Mount Montgomer

Nature Recreation Area

State Forest

Forest Reser

State Forest

Forest Reser

State Forest

Ironcliffe Rd

Ironcliffe Rd

Ironcliffe Rd

Ironcliffe Rd

Ironcliffe Rd

Ironcliffe Rd

Ironcliffe Rd

Ironcliffe Rd

Ironcliffe Rd

Ironcliffe Rd

Ironcliffe Rd

Ironcliffe Rd

Ironcliffe Rd

Ironcliffe Rd

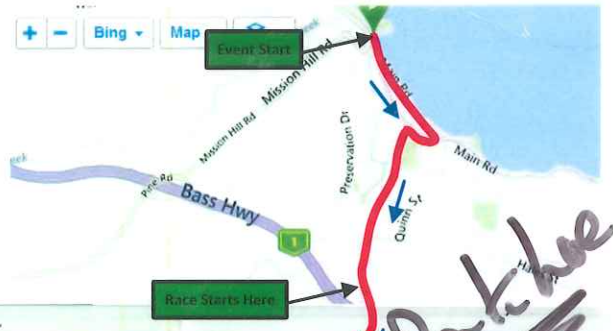
Ironcliffe Rd

Ironcliffe Rd

Ironcliffe Rd

Ironcliffe Rd

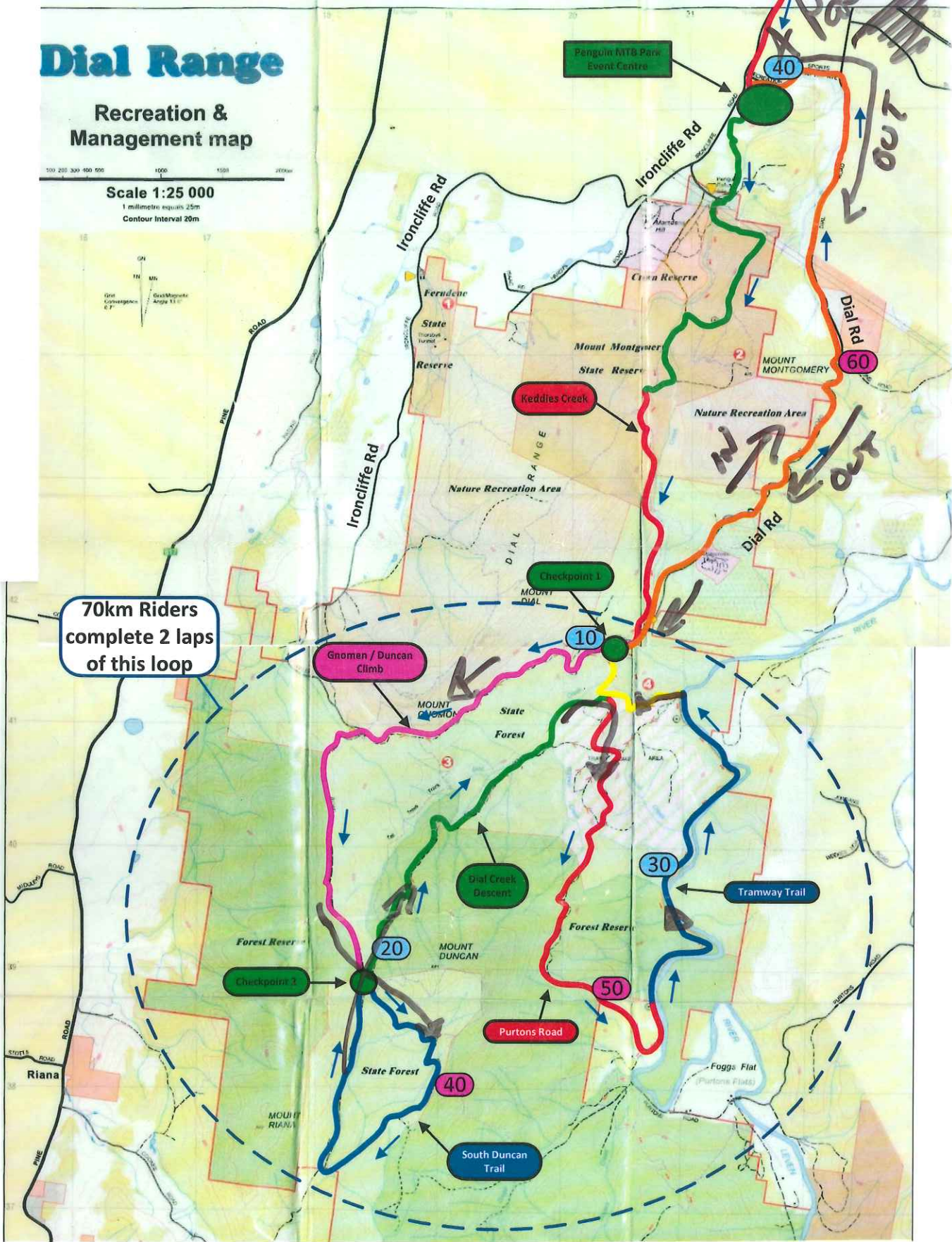
# Cranky Penguin Rider Map



## Dial Range

Recreation & Management map

Scale 1:25 000  
1 millimetre equals 25m  
Contour Interval 20m



70km Riders complete 2 laps of this loop

*Part of the*

*IN*

*OUT*

*Cranky Penguin Riders Club*